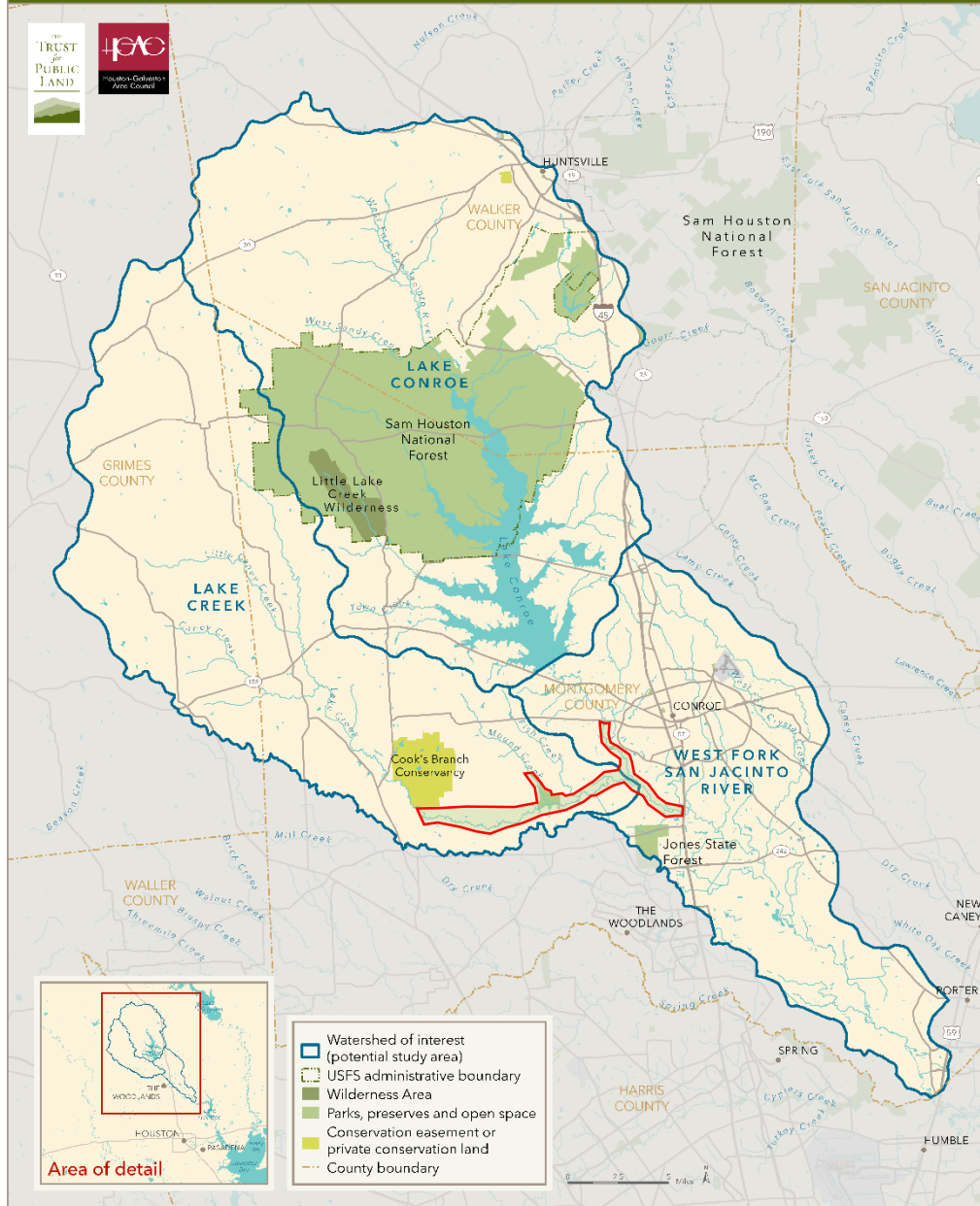


# **PURPOSE OF PRESENTATION**

- **Promote awareness of the potential of Lake Creek as a canoe/kayak trail.**
- **Review some of current plans for Lake Creek area recreation.**
- **Seek help in preparing the creek for activities.**

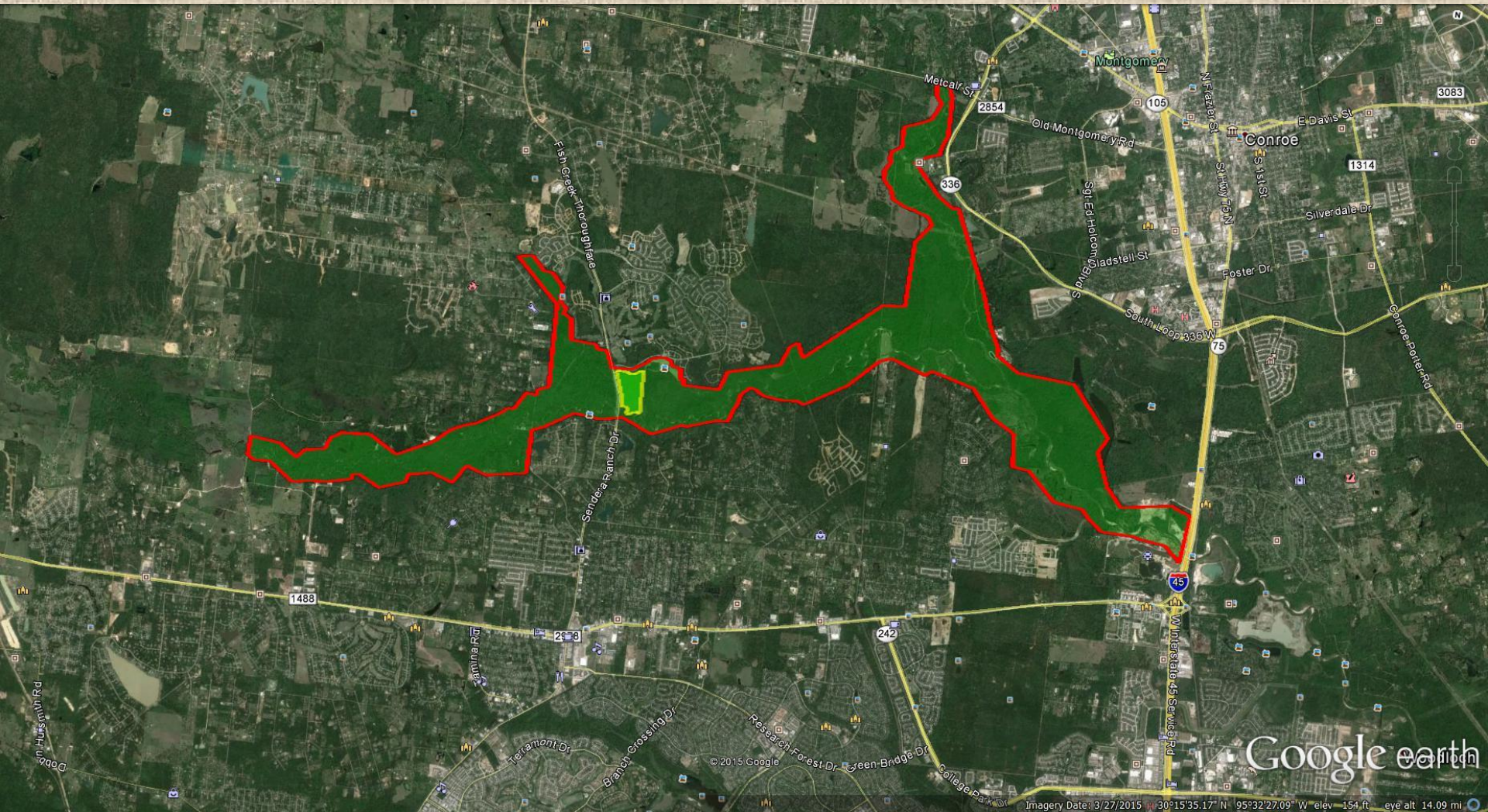
# WEST FORK SAN JACINTO WATERSHED GREENPRINT

## POTENTIAL STUDY AREA





# POTENTIAL LAKE CREEK GREEN BELT







## POTENTIAL GREENWAY AREA


## Cook's Branch Conservancy

**Goodrich Jones  
State Forest**

 **Nature Preserves & Parks**  
**Various Ownership**

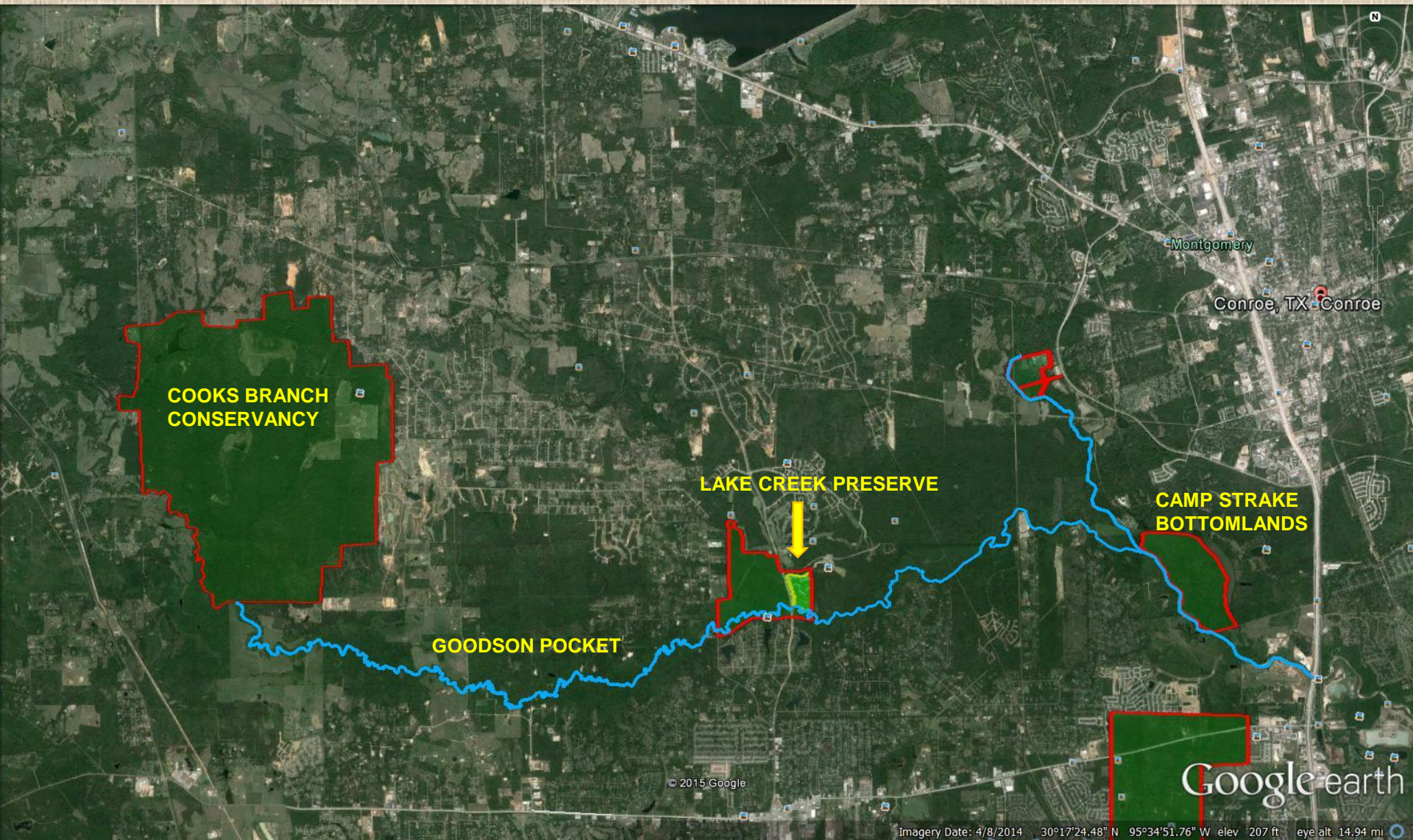
 Possible Green Space

 100 year floodplain  
Potential Greenbelt lands

 **Watershed Boundary**



# POTENTIAL 20+- MILE CANOE TRAIL ALONG LAKE CREEK & BIG THICKET BOTTOMLANDS





# LAKE CREEK IN GOODSON POCKET





# LAKE CREEK IN GOODSON POCKET







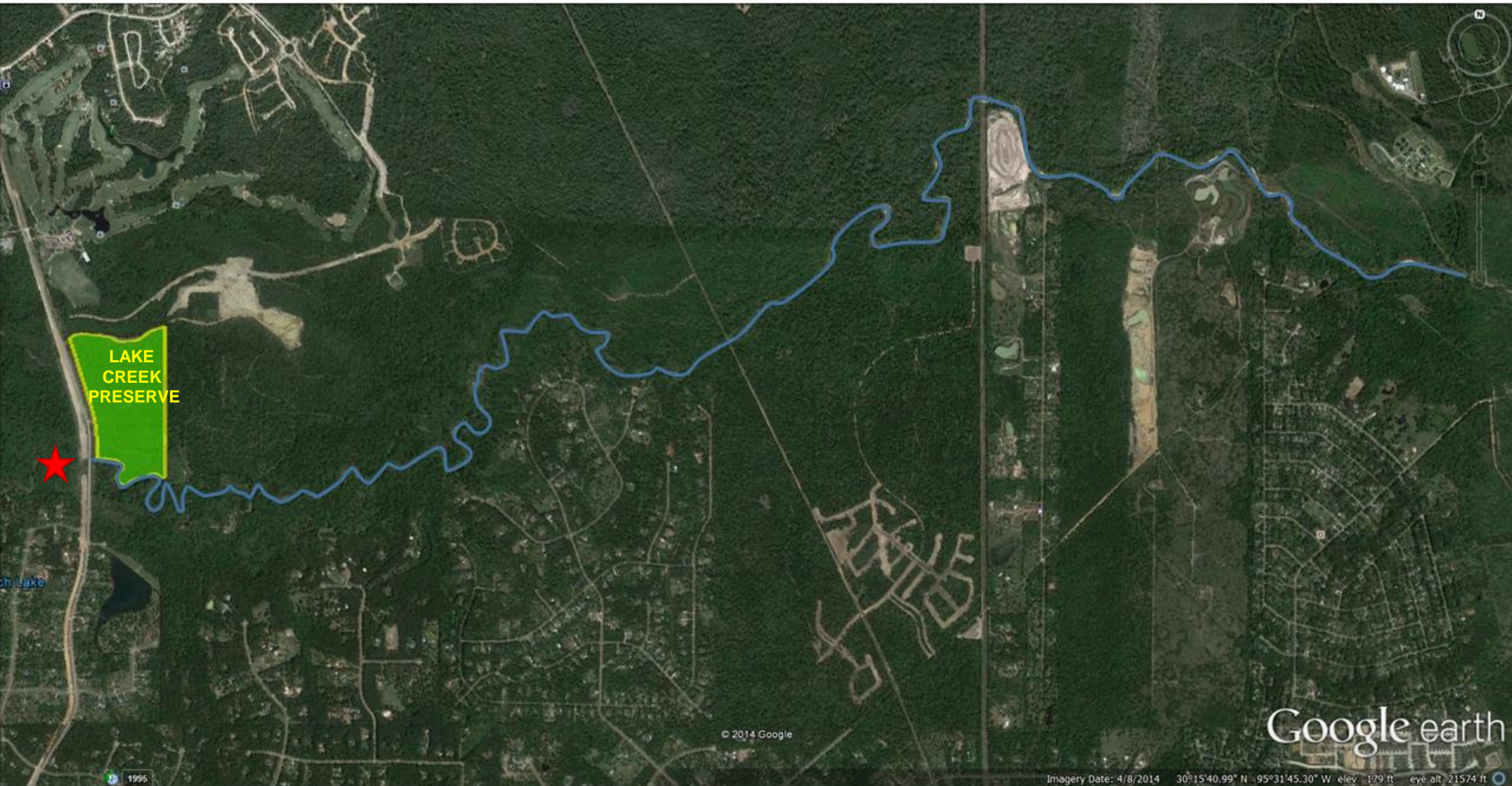


## GOODSON POCKET IN FLOOD





# INITIAL PHASE BETWEEN FISH CREEK THOROUGHFARE & WEST FORK SAN JACINTO RIVER





# POINTBAR TRAIL ACCESS







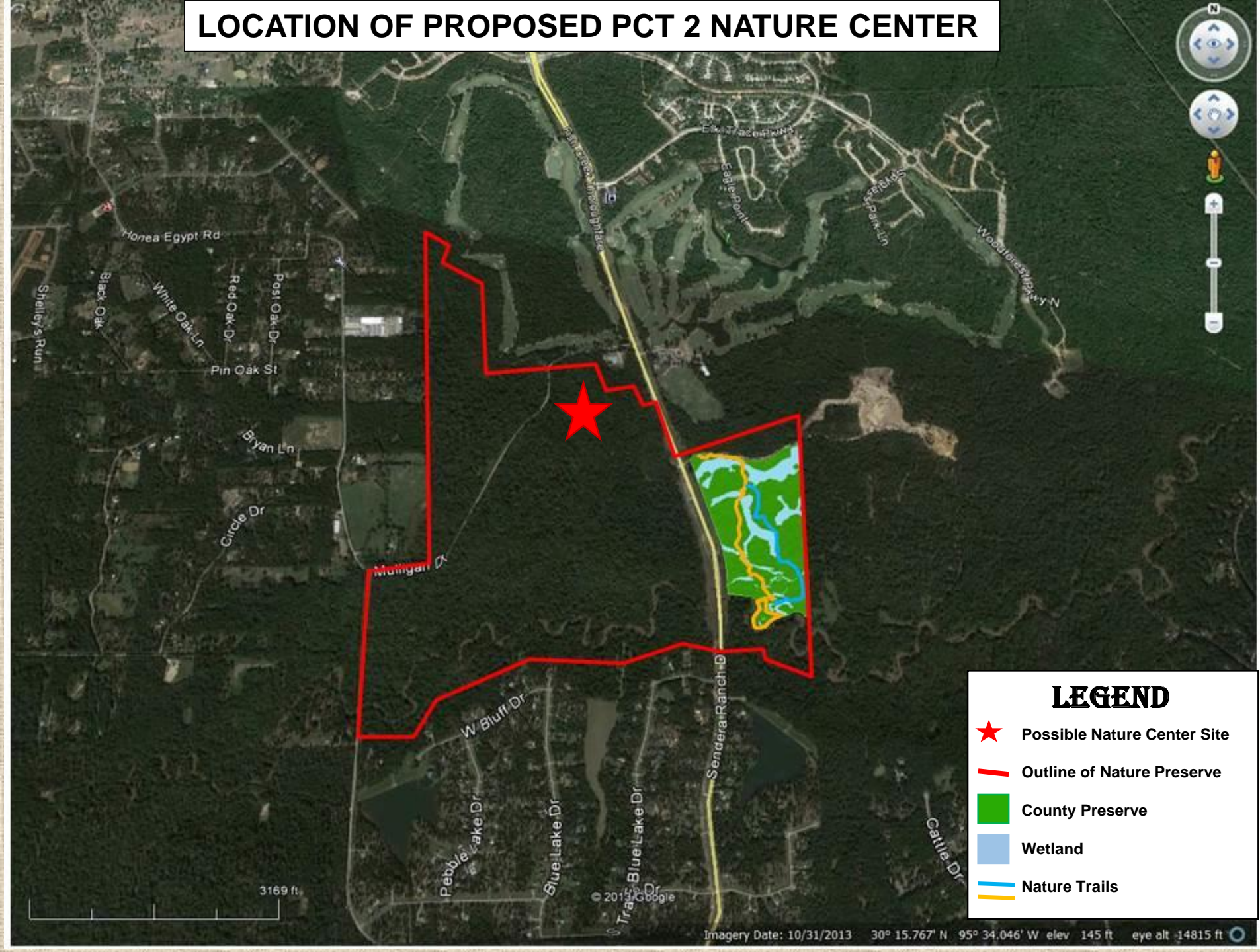




Creek Loop



# LOCATION OF PROPOSED PCT 2 NATURE CENTER





# **WHERE TO FROM HERE?**

- **Complete guided nature trail on county Pct2 Lake Creek Preserve.**
- **Develop first section of canoe/kayak trail**
  - **Identify emergency access points**
- **Identify additional properties with potential for nature stops between Cooks Branch and San Jacinto River.**
- **Increase community support for greenway and nature center and identify potential funding sources.**